

My Ref: MJP/WLA.
Your Ref:
Contact: Martin Parker
Email: martin.parker@nottinghamcity.gov.uk



Nottingham
City Council

Legal and Democratic Services
Resources
Loxley House
Station Street
NOTTINGHAM
NG2 3NG

Tel: 0115 876 4303
Fax:
www.nottinghamcity.gov.uk

**TO ALL COUNCILLORS AND COMMUNITY
REPRESENTATIVES ON THE WOLLATON AND LENTON
ABBEY AREA COMMITTEE**

14 December 2012

Dear Councillor/Community Representative

WOLLATON AND LENTON ABBEY AREA COMMITTEE – 17 DECEMBER 2012

I write regard to the business to be considered at the Area Committee meeting next Monday.

It has been brought to my attention that the Ward Report for Wollaton East and Lenton Abbey which should have been included in the agenda and papers for the meeting has been omitted. Although it is particularly short notice, I attach a copy of the relevant report for your attention and I shall ask the Chair of the Area Committee to consider the information as part of agenda item 10.

I should also point out that this meeting will be held in the Tea Room on the third floor of the Council House but that I have been advised that there is unlikely to be any form of heating other than temporary heaters. I would therefore ask that you bear this and the recent cold weather in mind when dressing for the meeting.

Yours sincerely

Constitutional Services Officer

ALL AREA COMMITTEES November / December 2012

Title of paper:	WARD PERFORMANCE REPORTS - Q2	
Director(s)/ Corporate Director(s):	Andy Vaughan Director of Neighbourhood Services	Wards affected: All
Contact Officer(s) and contact details:	Heidi May North Locality Manager Heidi.may@nottinghamcity.gov.uk Dorothy Holmes South Locality Manager Dorothy.holmes@nottinghamcity.gov.uk John Marsh Central Locality Manager John.marsh@nottinghamcity.gov.uk	
Other officers who have provided input:	Dave Halstead Head of City Services Dave.Halstead@nottinghamcity.gov.uk Christine Oliver Senior implementation Manager Crime and Drugs Partnership Christine.oliver@nottinghamcity.gov.uk	
Relevant Council Plan theme(s):		
World Class Nottingham		X
Work in Nottingham		X
Safer Nottingham		X
Neighbourhood Nottingham		X
Family Nottingham		X
Healthy Nottingham		X
Leading Nottingham		
Summary of issues (including benefits to customers/service users):		
<p>The ward performance reports provide updates on key issues and themes which link back to local priorities and the strategic themes in the Nottingham Plan 2020. The reports provide summary updates on the following key themes:</p> <ul style="list-style-type: none"> • Ward priorities • Community engagement • Finance • Safer theme - Crime and anti social behaviour (ASB) • Neighbourhood theme - Environmental issues and Housing • Working theme - Unemployment rates • Health Theme – local health priorities 		
Recommendation(s):		
1	Area Committee note and comment on the Ward Performance Reports for quarter 2 2012/13.	
1	<u>BACKGROUND</u>	
1.1	Neighbourhood Working has been important for a number of years in Nottingham as a means of engaging better with citizens and to drive forward service improvement.	
1.2	The Nottingham Plan has a goal that 'public service delivery will be better integrated and appropriately devolved, ensuring more accessible and responsive services for all	

and giving residents more control over what happens in their neighbourhoods'; the Ward Performance reports help to support this.

1.3 The Ward Performance Reports captures work at a local level to support the Nottingham Plan; it is a short summary of key updates on priorities and issues in the ward. More detailed implementation plans sit behind the report such as the Ward Action Plan, Neighbourhood Action Team's Action Log, Crime Drug Partnership (CDP) plans and other partner's implementation plans.

1.4 The Ward Performance Reports are co-ordinated by Neighbourhood Development Officers every quarter, with the data analysis undertaken by the CDP.

2 REASONS FOR RECOMMENDATIONS (INCLUDING OUTCOMES OF CONSULTATION)

2.1 Ward performance reports provide a descriptive and statistical picture of what is happening at a ward level and invite community representatives to comment, debate, and challenge and identify how they can add value to improve their neighbourhoods.

2.2 Ward performance reports also monitor progress in the wards and act as a catalyst for debate about the key performance issues impacting upon the ward on a quarterly basis.

3 OTHER OPTIONS CONSIDERED IN MAKING RECOMMENDATIONS

3.1 None

4 FINANCIAL IMPLICATIONS (INCLUDING VALUE FOR MONEY)

4.1 None

5 RISK MANAGEMENT ISSUES (INCLUDING LEGAL IMPLICATIONS, CRIME AND DISORDER ACT IMPLICATIONS AND EQUALITY AND DIVERSITY IMPLICATIONS)

5.1 None

6 EQUALITY IMPACT ASSESSMENT

Has the equality impact been assessed?

Not needed (report does not contain proposals or financial decisions)



7 LIST OF BACKGROUND PAPERS OTHER THAN PUBLISHED WORKS OR THOSE DISCLOSING CONFIDENTIAL OR EXEMPT INFORMATION

7.1 Neighbourhood Working Framework 2012 CLT report

8 PUBLISHED DOCUMENTS REFERRED TO IN COMPILING THIS REPORT

8.1 None



Wollaton West

Area Committee Executive Summary

September 2012

Ward priorities – Progress update

THEME	PRIORITY	KEY ACTIONS
SAFER	<ul style="list-style-type: none"> • Reduce commuting traffic along Russell Avenue and Cambridge Road • More Neighbourhood Policing patrolling the Ward to deter criminal activity. 	<ul style="list-style-type: none"> • Councillors/Traffic Management are working to elevate the problem • PCSO's and CPO's routinely out on patrol. • Incidents of ASB not attended by NPT are followed up by PCSO's when back on duty. • Neighbourhood Policing Priority
NEIGHBOURHOODS	<p>Improve the environment – parking issues are a major concern across the area – Harrow Road outside Middleton Primary School</p> <p>Improve local area – pruning of hedges and trees in open spaces and parks.</p>	<ul style="list-style-type: none"> • Traffic Management/Enforcement/Councillors/Locality Management launched the 'Keep Me Safe' campaign on 4th October 2012. • All grass verges in the area are cut on a 2 – 3 week cycle from April – October dependant on the weather and plant availability. • Other pruning i.e. shrubs on parks and on the estates and also on the garden assistance programme are carried out between October and November
FAMILIES	<ul style="list-style-type: none"> • Reduce antisocial behaviour drug taking – Martins Pond and alleyways. • More activities for young people at local venues. • Youth Activities advertised widely in the area. 	<ul style="list-style-type: none"> • Drug related activity followed up by NPT. Martins Pond regularly checked by the NPT. • Play and youth workers detached work around Wollaton Vale community centre and railway bridge, additional youth sessions at Wollaton Vale Community Centre and Harrow Road Community Centre are in place. • Timetables produced term time and distributed by Wollaton Children Centre
HEALTH	<ul style="list-style-type: none"> • More targeted support for the elderly, the area has high levels of pensionable households 40% 	<ul style="list-style-type: none"> • Organise events and health drop-ins at community venues with health partners. • Recruit Change Maker volunteers who will help raise awareness of health issues in the community • Promote Decade of Better health activities • Setup/Promote healthy living walks in parks
WORKING	<ul style="list-style-type: none"> • More Jobs, Training opportunities advertised widely in the area, especially for youth. 	<p>Work with Economic Development/Wollaton Community Centre/Wollaton Library etc to ensure that training and employment opportunities are advertised.</p> <p>NDO's/ Councillors to support groups and agencies</p> <p>Signpost to groups and agencies and send job and training opportunities information to all community groups and associations</p> <p>Attend Worklessness Working Group and link with other foras.</p>

Community Engagement

Events Delivered – September/October

Event	Lead Partners	Date/Time	Venue
Local Action Group	Councillors, Locality Management, Police, Residents	4 th September, 5pm – 6:30pm	Wollaton Library
Ward Walk	Councillors, Traffic Management, Locality Management	26 th September 2012 1:00pm – 3:00pm	Harrow Road area
Local Action Group	Councillors, city Services, Locality Management, Residents	4 th October 2012 7:00pm – 8:30pm	Kingswood Methodist Church
Middleton Primary School – Keep Me Safe campaign launch	Wollaton West Councillors/Traffic Management/Enforcement/Councillor Jane Urquhart /Locality Management/Middleton Primary School teachers and school children	4 th October 2012	Outside of Middleton Primary School, Harrow Road
Wollaton West Week of Action	Locality Management/Councillors/City Services/Wollaton Library/Places for People/Police	22 nd October – 26 th October 2012	Bramcote Lane/Wollaton Library/Calderdale Estate/Flyingdale Way

Future Events and Activities Planned

Event	Lead Partners	Date/Time	Venue
Bramcote Christmas Lights Celebration	Locality Management Police, Schools, Councillors	6 th December 6:00pm – 6:45pm	Bramcote Lane Shopping Centre

Community Engagement

Ward Walks

Area/Estate	Date/Time	Meeting Point
Bramcote Lane Shopping Centre Gransley Avenue	21 st November 2012 1:00pm – 3:00pm	At the front of the Notice board on Bramcote Lane
Grangewood Drive Area	19 th December 2012	Outside of Woodvale/ Grangewood Court
Tranby Gardens Area	23 rd January 2013 1:00pm – 3:00pm	Corner of Tranby Gardens and Wollaton Road

Community Meetings

Group	Date	Venue
Wollaton Park Community Association General Meeting	7 th November – 6:30pm	Wollaton Park Community Centre, Harrow Road, Wollaton
Wollaton West Local Area Group Meeting	13 th November - 5:00pm – 6:30pm	Wollaton Library, Bramcote Lane, Wollaton
Wollaton Park Residents Meeting	21 st November – 7:30pm	Wollaton Park Community Centre, Harrow Road, Wollaton
Wollaton Park Community Association General Meeting	5 th December – 6:30pm	Wollaton Park Community Centre, Harrow Road, Wollaton
Wollaton East Local Area Group Meeting	13 th December – 7:00pm – 8:30pm	Kingswood Methodist Church

Finance

Ward Councillor Budgets

Total Amount allocated this period - £15,000
Budget Remaining Unallocated - £3,399 + £18.127 Community Safety
& Wellbeing (inc. of 2012-2013 allocation)

Area Capital Fund

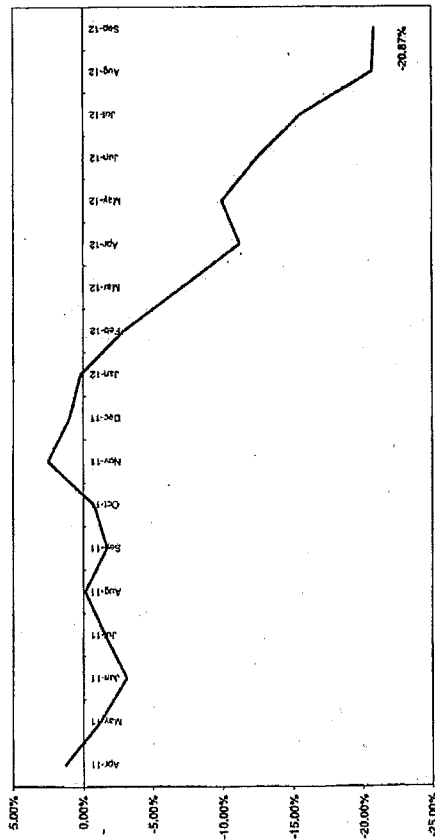
Total Amount allocated this period - £67,544
Budget Remaining Unallocated-£58,394 (inc. of 2012-2013 allocation)

Others – Section 106, NCH Environmentals, Other Funding

None this period

Crime

All Crime in Wollaton West - % Change over 2010/11 Baseline (Rolling 12 Month)


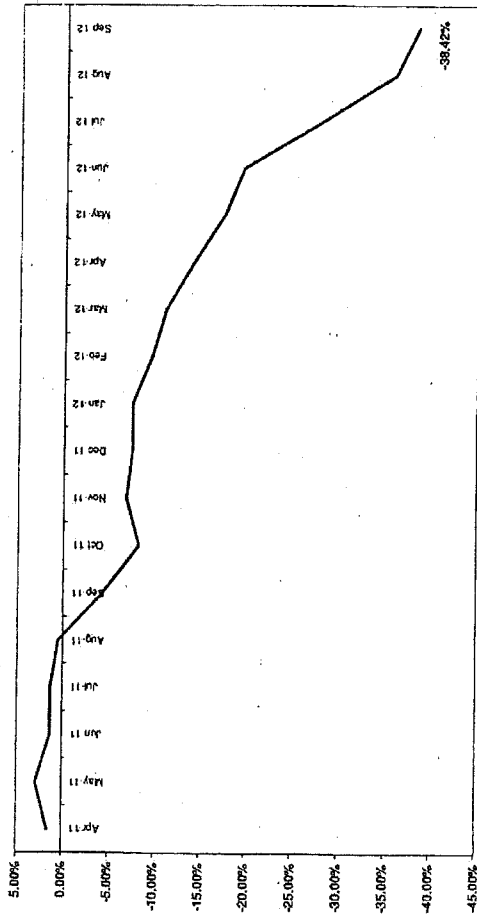


*Refers to September 2012 compared to September 2011

- All Crime in Wollaton West in September 2012 is down 2% (1 crime) against September 2011.
- Year to date All Crime in the ward is down 27% against the previous year.
- The above graph shows that Wollaton West is down 21% against a long term 2010/11 baseline.
- In regard to All Crime Rate (per 1000 of the population) Wollaton West ranks 20th out of the 20 wards, the lowest All Crime rate of the wards.

All ASB


All ASB in Wollaton West -
% Change over 2010/11 Baseline (Rolling 12 Months)



*Refers to September 2012 compared to September 2011

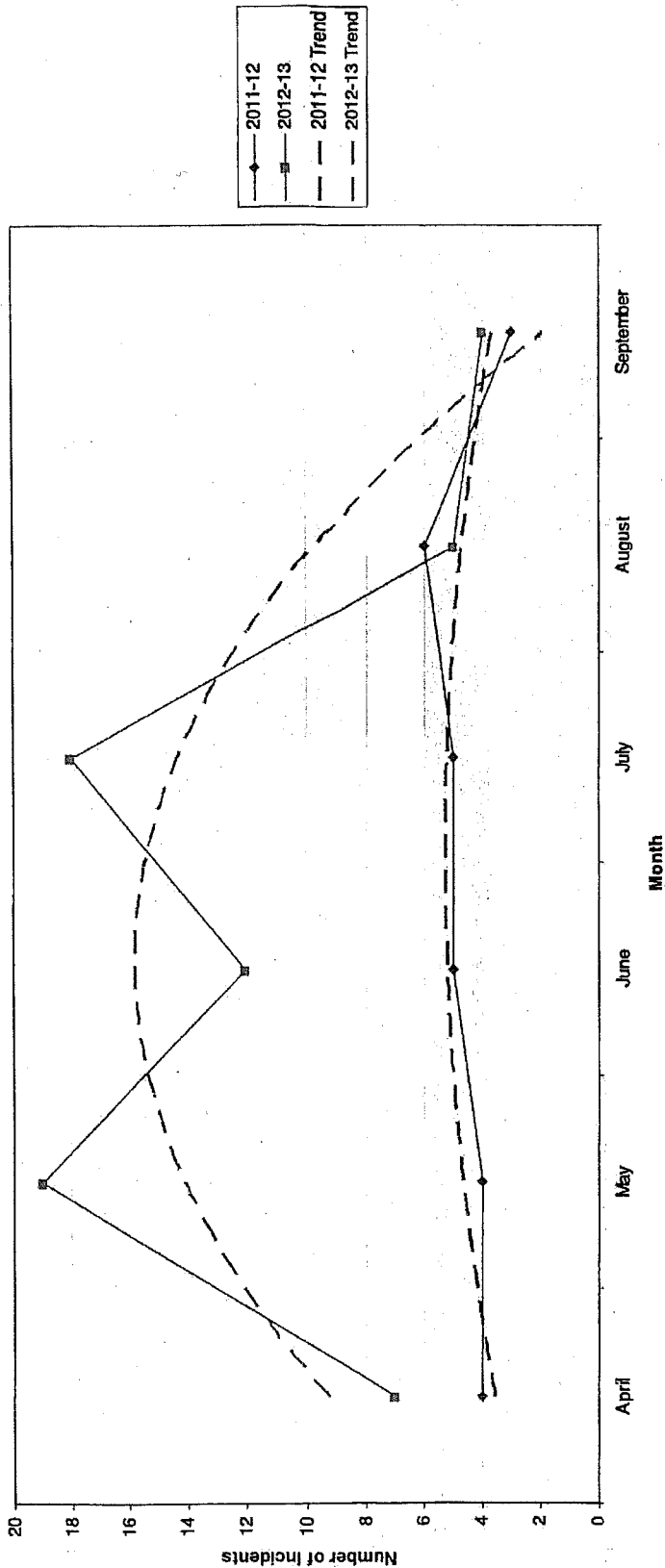
- In September 2012 compared to September 2011 Wollaton West has experienced a reduction of 43% in All ASB calls.
- Wollaton West has also experienced a sizeable reduction year to date compared to the previous year (49% 104 calls).
- Against a long term measure, Wollaton West is down 38% against a 2010/11 baseline. The above graph emphasises the general decline over time in all ASB against this measure.
- The vast majority (69%) of All ASB calls received in the ward were for 'Nuisance'. This finding is consistent with performance observed in the City as a whole.

Graffiti Reports




- All data refers to a comparison with the previous year's month
- It is proposed that performance over time graphs be used for each indicator
- Historic data for comparison is not available for dog fouling

Incidents of Graffiti

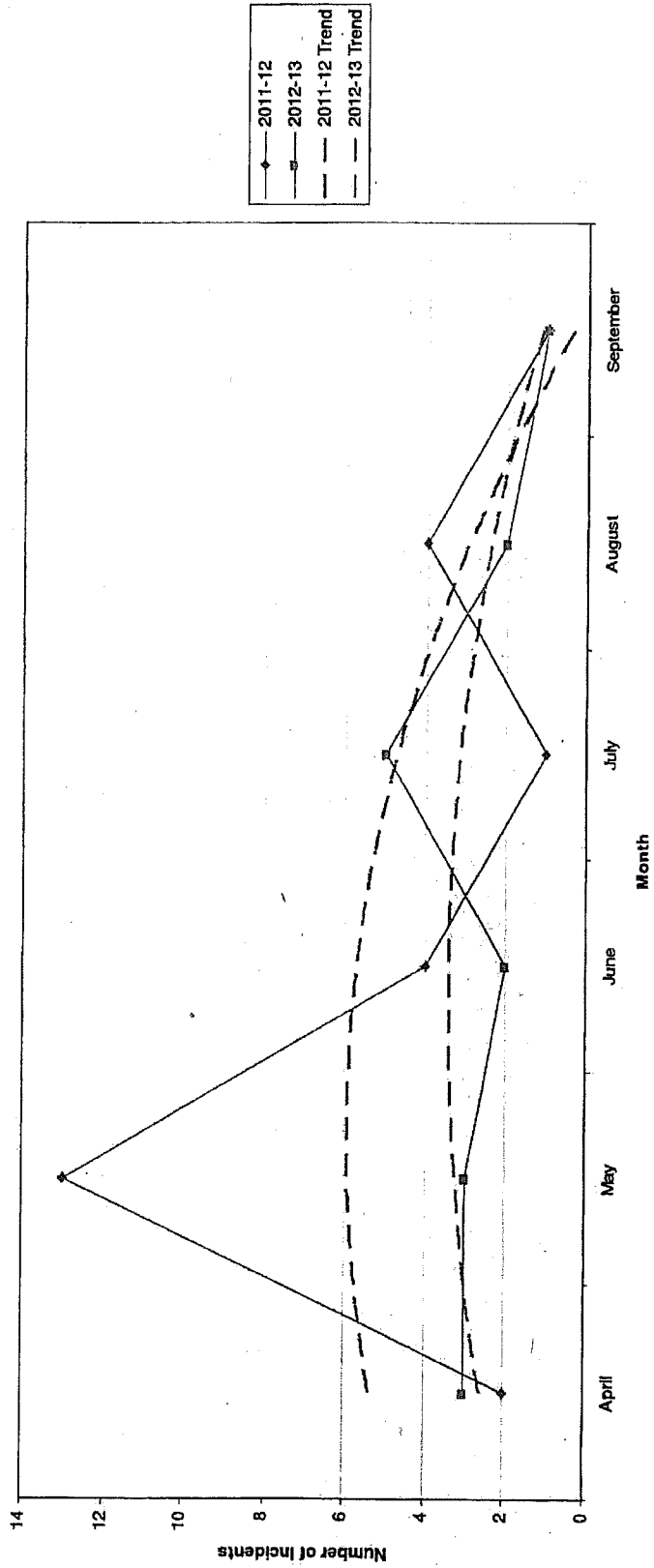


Fly Tipping




- All data refers to a comparison with the previous year's month
- It is proposed that performance over time graphs be used for each indicator
- Historic data for comparison is not available for dog fouling

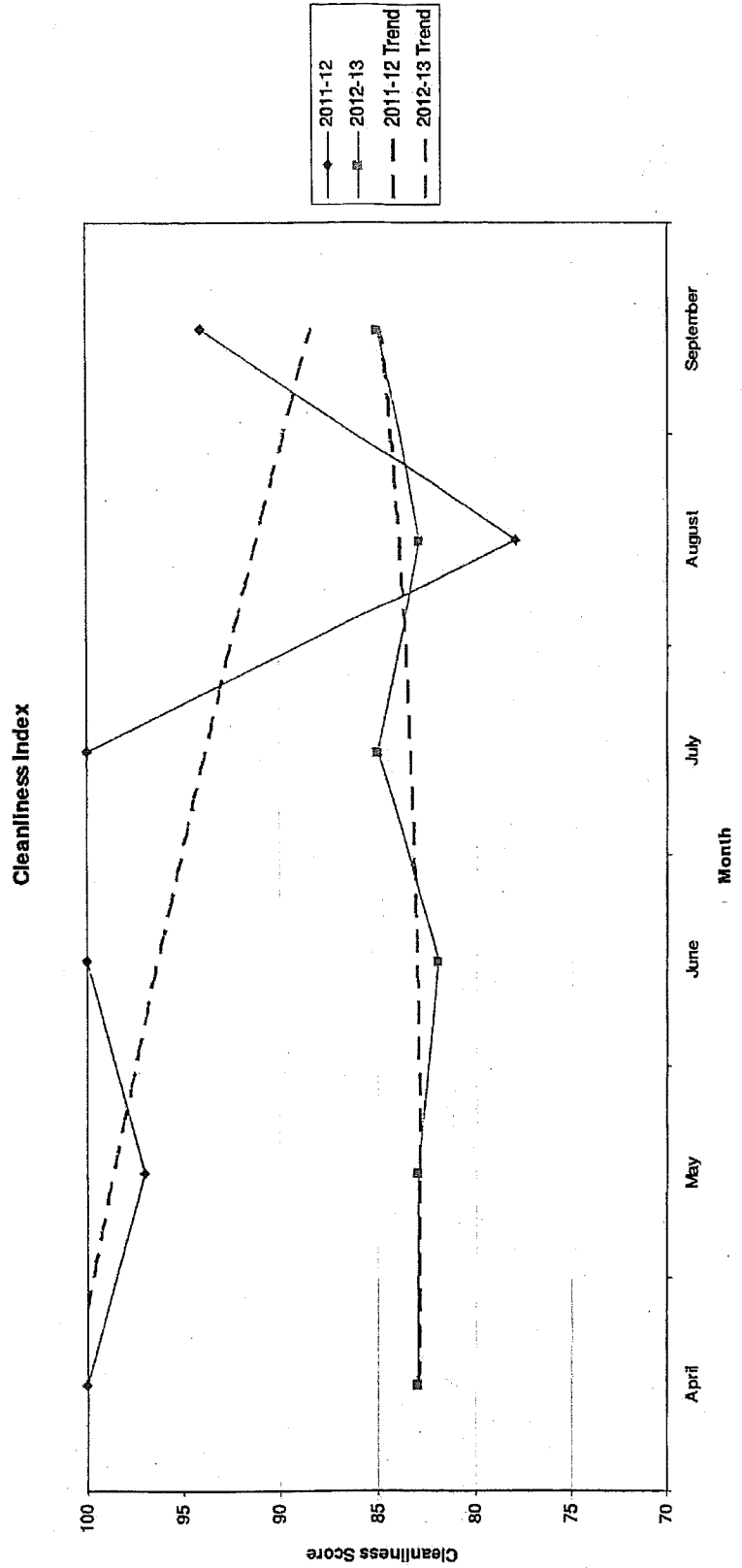
Incidents of Fly Tipping



Cleanliness Index



- All data refers to a comparison with the previous year's month
- It is proposed that performance over time graphs be used for each indicator
- Historic data for comparison is not available for dog fouling



Unemployment Rate

Ward	Aug-12			Change in last month		Change in last year	
	Number	Rate	City Rank	Number	%	Number	%
Arboretum	830	7	9	12	1.5	86	11.6
Aspley	1,197	10.6	1	15	1.3	57	5
Basford	730	6.6	11	21	3	25	3.5
Berridge	1,090	7.5	6	17	1.6	115	11.8
Bestwood	989	8.7	4	-26	-2.6	-19	-1.9
Bilborough	762	7.3	7	-36	-4.5	6	0.8
Bridge	756	7.2	8	6	0.8	15	2
Bulwell	1,045	9.6	2	-4	-0.4	32	3.2
Bulwell Forest	444	4.9	15	-12	-2.6	-5	-1.1
Clifton North	381	4.3	16	-14	-3.5	27	7.6
Clifton South	506	5.8	12	12	2.4	-11	-2.1
Dales	883	7.6	5	-10	-1.1	8	0.9
Dunkirk and Lenton	262	2.4	19	-5	-1.9	-27	-9.3
Leen Valley	351	5	14	13	3.8	26	8
Mapperley	750	6.7	10	31	4.3	8	1.1
Radford and Park	776	4.1	17	-19	-2.4	36	4.9
Sherwood	552	5.1	13	-19	-3.3	-71	-11.4
St Ann's	1,242	9	3	13	1.1	29	2.4
Wollaton East and Lenton Abbey	144	1.5	20	9	6.7	4	2.9
Wollaton West	262	2.8	18	29	12.4	25	10.5

Source: ONS claimant count August 2012 (from Nomis)

This is an edited version of a report produced by: Geoff Oxendale, Information and Research Officer, Nottingham City Council

Housing



Wollaton West Ward

Indicator	Current Target	2010/11		2011/12		2012/13		Trend
		Value	Status	Value	Status	Value	Status	
Average void re-let time for Wollaton West Ward	26	57.44		18		66.6		↘
Lettable voids Wollaton West Ward		3		3		2		↗
Empty properties awaiting decommission in Wollaton West Ward		0		0		0		▬

Estate star ratings (from Tenant Service Inspectors)

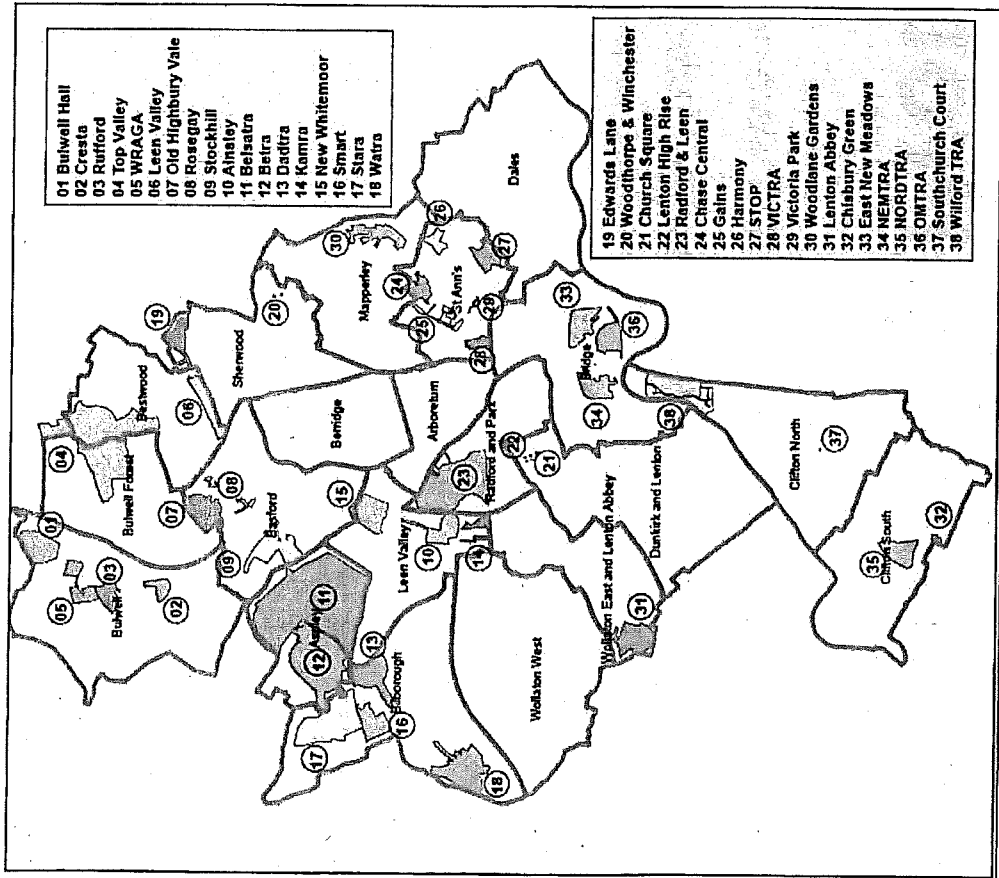
Indicator	2010/11		2011/12		2012/13		Trend
	Value	Status	Value	Status	Value	Status	
Estate star rating - Wollaton	3 Star	☑	3 Star	☑	3 Star	☑	▬

Rent Collection - Hyson Green

Indicator	Current Target	2010/11		2011/12		2012/13		Trend
		Value	Status	Value	Status	Value	Status	
Rent charged that has been collected - Hyson green office area	100%	100.7%	☑	101.2%	☑	100.4%	☑	↘

Housing

Map of Tenant and Resident Associations by Ward



Community Protection

In Wollaton West in the last month there were no court outcomes:

Data has been received from Community Protection and where postcodes have been listed these have been geo-coded and mapped to determine the Ward. All addresses relate to the address of the Perpetrator.

FPNs are not currently available at Ward level.

Methodology

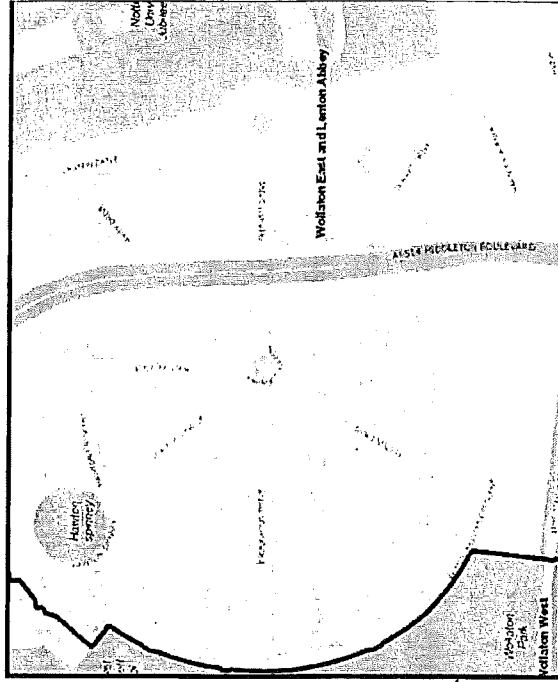
Crime Data and ASB calls have been extracted from the Police systems and mapped to ascertain which Ward they occurred in.

Due to the dates of the meetings, data for all Wards was extracted at the same time at the start of the month - and as such is not officially 'validated' data.

Where possible the most recent data is used, although for some areas this may be a month further in arrears.

Discussions continue with other agencies regarding what further data can be included.

Wollaton East & Lenton Abbey Area Committee Ward Performance Report October to December 2012



**Neighbourhood Development
Officer Pauline Dorey**



Introduction

- The WELA ward has a growing diverse community in Lenton Abbey with 74% white British and 6% other white some of whom have English as another language and others of mixed heritage, Black British and Caribbean and Asian origin. The 2012 Insight and 2010 ONS statistics are slightly skewed by the transient student population mainly studying at University of Nottingham.
- Wollaton Park estate has a hidden community of disabled children, young people and older adults and due to caring responsibilities have pockets of fuel poverty.
- In the top 10% nationally of SOA's for Crime and Disorder and Income Deprivation affecting children. However reported crime figures have generally fallen across the ward compared to the previous year.
- Wollaton Park estate have seen a growing number of HMO's and are experiencing increasing problems with their landlords.
- Ongoing car parking and traffic issues across the Ward

Ward priorities – Progress update

Theme	Priority	Key Actions
SAFER	<p>To reduce antisocial behaviour</p> <p>To improve awareness of Domestic Violence issues amongst partners</p> <p>To reduce violent dog attacks in Lenton Abbey</p>	<p>Co-ordinate work of Neighbourhood Services, Community Protection, Police & NCH. Fencing NCH Environmentals</p> <p>Action Planning at NAT meetings. Awareness Campaign.</p> <p>Community Consultation complete on Dog Order. Dog Order agreed at Area Committee. Started October .</p>
NEIGHBOURHOODS	<p>To reduce parking problems in the ward</p> <p>To tackle levels of fly tipping and untidy gardens by landlords of HMO's</p> <p>Reduction of dog fouling</p> <p>Ensure the views of local people assist in setting priorities</p>	<p>Following Public Meeting on Parking Issues & Leader Listens, Experimental TRO pilots currently being planned. Ongoing liaison with University of Nott'm.</p> <p>Monitor progress at monthly NAT meetings. Student Weeks of Action. Implementation of Dog Order. Additional Patch walk (NDO/ NCH) identified fly tipping, now cleared.</p> <p>Ongoing community and partner consultation on Ward Plan and Wensor Ave Allotment project.</p>
FAMILIES	<p>Support work of Community Associations and community groups</p> <p>Help support community organisations and groups to develop new activities in the ward</p>	<p>Community Consultation on needs re Sheila Roper CC offer etc. Recruitment of new Volunteers & Support meeting in Oct. Planning work and training with vols and Children and Families Team for new After School Club at Sheila Roper Community Centre.</p>
HEALTH	<p>Promote healthier lifestyles and improve awareness of health issues.</p> <p>Promote opportunities for tackling fuel poverty.</p>	<p>Mental Health Awareness Training delivered to WELA partners and community on 26th Nov.</p> <p>Workshop on welfare changes on 14th Nov at Sheila Roper CC. Promotion of Cavity Wall insulation</p>
WORKING	<p>Increase awareness of training and employment opportunities & advice.</p>	<p>Training/ employment opportunities Bulletin sent to all partners.</p>

Community Engagement

Events Delivered

Event	Lead Partners	Date/Time	Venue
Harrow Road Community Centre 40 Years Celebration	Harrow Road Community Association	Saturday 18 th August,	Harrow Road Community Centre
Lenton Abbey Fun Day	Lenton Abbey Friends and Fun Day Ass (LAFFDA)	Saturday 1 st September, 1-5pm	Lenton Abbey Park
Community Consultation with residents re Wensor Ave Allotment Site	Councillors, NCH	Saturday 1 st September, 1-5pm	Lenton Abbey Park
Community Consultation with older residents	Locality Management	various	Lime Tree Court, Raglan Court, WP Comm Ctre
Shopkeeper/Comm Consult on Parking Issues	Locality Management,	various	Woodside Road shopkeepers
Leader Listens Ward walk and Event	Locality Management, Councillors,	Wednesday 5 th September, 5pm & 6.30pm	Lenton Abbey and Sheila Roper Community Centre

Community Engagement

Events Delivered

Event	Lead Partners	Date/Time	Venue
Hillside Local Issues Group LAG	Neighbourhood Policing	18 th July, 5pm	St Mary's Church Hall, Adams Hill
Hillside Local Issues Group LAG	Neighbourhood Policing	10 th Sept, 2pm	Wollaton Park Community Centre
Wollaton Park Residents Assoc	Wollaton Park Residents Assoc	18 th July, 7.30pm	Wollaton Park Community Centre,
Wollaton Park Residents Assoc	Wollaton Park Residents Assoc	17 th October, 7.30pm	Wollaton Park Community Centre,
Lenton Abbey Residents Assoc LAG	Lenton Abbey Residents Assoc LAG	1 st August, 7pm	Sheila Roper Community Centre
Lenton Abbey Residents Assoc LAG	Lenton Abbey Residents Assoc LAG	September, 7pm	Sheila Roper Community Centre
Wollaton Park Residents Assoc AGM	Wollaton Park Residents Assoc	Wednesday 19 th September, 7.30pm	Harrow Road Community Centre
WELA NAT	Locality Management	Thursday 6 th September, 10am	Mary Potter Centre
Wollaton Park Residents Assoc AGM	Wollaton Park Residents Assoc	Wednesday 19 th September, 7.30pm	Harrow Road Community Centre

Community Engagement

Events Delivered

Event	Lead Partners	Date/Time	Venue
Student Weeks Of Action	Locality Management, Police Community Protection, University of Nottingham, NCH	Weeks commencing 24 th and 31 st Sept	Wollaton East and Lenton Abbey ward
Ring Road Improvements Consultation	Locality Management, Councillors, Traffic Manag	18 th October, 4-8pm	Wollaton Park Community Centre
Ring Road Improvements Consultation	Locality Management,	19 th October	Crown Island Shops and shopkeepers
NCH Area 7 Panel	NCH	23 rd October, 11-1pm	Wollaton Park Community Centre
Sheila Roper Community Assoc Manag Committee	Locality Management, S Roper Community Assoc	29 th October, 10am	Sheila Roper Community Centre
Streamlining VCS Funding Area Committee Briefing	Locality Management, Commissioning Team	30 th October, 6.30-7.15pm	Wollaton Park Community Centre
Streamlining VCS Funding Area Committee Briefing	Locality Management, Commissioning Team	30 th October, 7.15-8.30pm	Wollaton Park Community Centre
Ring Road Improvements Consultation & Public Mting	Locality Management, Councillors, Traffic Manag	1 st November, 4-6.30pm and 6.30-8pm	Wollaton Park Community Centre

Community Engagement

Future Events and Activities Planned

Event	Lead Partners	Date/Time	Venue
Volunteer Recruitment and New Activity Planning	Locality Management, Sheila Roper Community Association	14 th November, 10.30am.	Sheila Roper Community Centre
Welfare Reform Changes Community Information Session	Locality Management, NCH	14 th November, 11.30am	Sheila Roper Community Centre
Mental Health Awareness Training	Locality Management, Health Promotion	26 th November, 9.30-11.30am	Sheila Roper Community Centre
Community Bulb Planting	Locality Management, Resident Associations, community groups	various	Wollaton Park estate, Lenton Abbey
Budget Consultation	Locality Management, Councillors,	4 th December, 6-8pm	Wollaton Park
Xmas Lights Switch On Celebration & info	Locality Management, Councillors, Resident Assoc, community grps	5 th December, 5-7pm	Woodside Road, Lenton Abbey
Xmas Lights Switch On Celebration	Locality Management, Councillors, Resident Assoc, community grps	9 th December, 5-7pm	Farndon Green, Wollaton Park Estate
Various other Xmas celebrations/ events	Community centres, faith grps, Resident Assoc	various	Wollaton East and Lenton Abbey

Community Engagement

Ward Walks

Area/Estate	Date/Time	Meeting Point
Scafford Drive, Kilverton Close, Hawton Spinney WP	18 th October, 10.45am	Corner of Scafford Drive and Middleton Boulevard
Ainslow Ave , Austrey Ave LA	22 nd November, 10.45am	The Blossoms, Woodside Road
Charnock Ave, Dorkett Dr, Fairham Dr; Longore Sq, Averton Sq WE	13 th December, 10.45am	Corner of Charnock Ave and Middleton Boulevard

Community Meetings

Group	Date	Venue
QMC Residents Association	7 th November, 7pm	Rose and Crown Public House
Sheila Roper Community Assoc	9 th November, 10am	Sheila Roper Community Centre
Hillside Local Issues Group LAG	14 th November, 5pm	St Mary's Church Hall, Adams Hill
Wollaton Park Residents Assoc	21 st November, 7.30pm	Wollaton Park Community Centre
Lenton Abbey Residents Assoc LAG	21 st November, 7pm	Sheila Roper Community Centre
NCH Area 7 Panel	11 th December 11am-1pm	Sheila Roper Community Centre

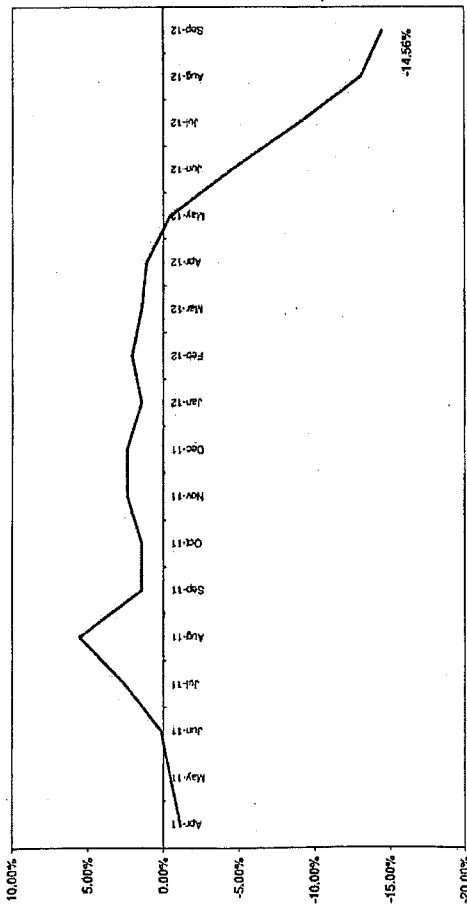
Finance

- **Ward Councillor Budgets**
Applications still pending
Total amount allocated this period £ 1,275
Budget remaining unallocated £ 18,921 (includes underspend from 11/12)

Community Safety and Wellbeing Fund unallocated £14,749
- **Area Capital Fund**
Awaiting quotes for Experimental TRO
Budget remaining unallocated £ 14,308 (inc. of 2012-2013 allocation)
- **NCH Environmentals**
Works prioritised and planned. Awaiting quotes for works
Budget remaining unallocated £ 26,382 (includes underspend from 11/12)

Crime

All Crime in Wollaton East & Lenton Abbey -
% Change over 2010/11 Baseline (Rolling 12 Month)


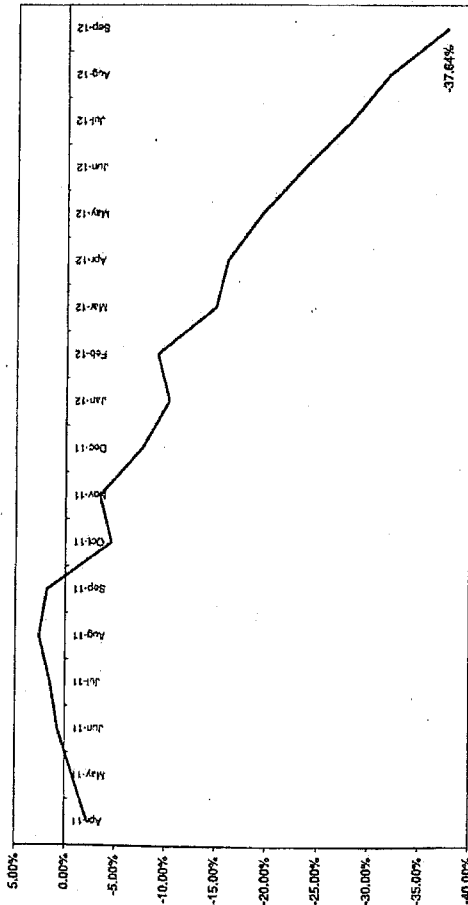


*Refers to September 2012 compared to September 2011

- All Crime in Wollaton East and Lenton Abbey in September 2012 showed a reduction of 9 crimes (20%) over the corresponding period last year.
- Year to date the ward is down 32% against the previous year.
- The above graph shows that All Crime in Wollaton East and Lenton Abbey is down 15% against a long term 2010/11 baseline.
- By Rate (per 1000 of population) for All Crime, Wollaton East and Lenton Abbey comes 19th out of the 20 wards, significantly below the City average.

All ASB

All ASB in Wollaton East & Lenton Abbey -
% Change over 2010/11 Baseline (Rolling 12 Months)



*Refers to September 2012 compared to September 2011

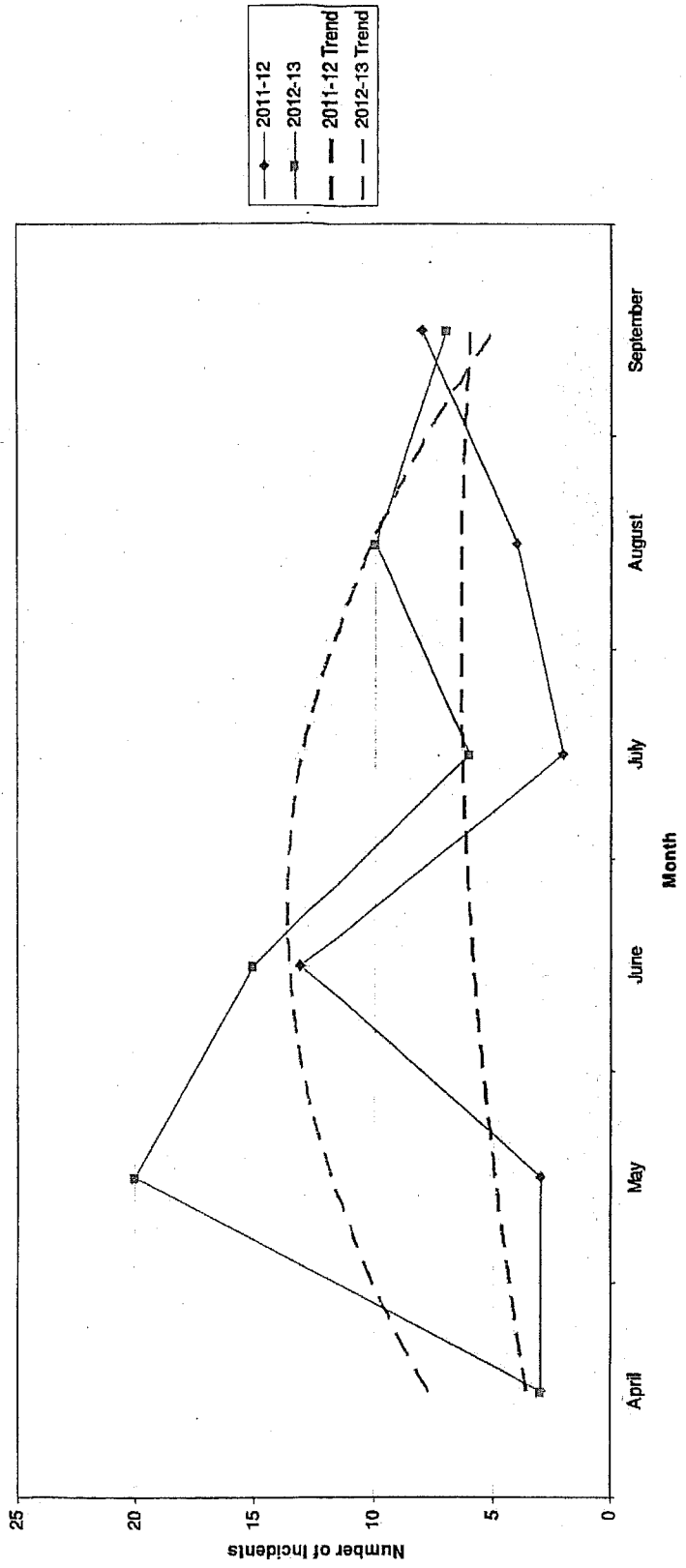
- In September 2012 compared to September 2011 Wollaton East and Lenton Abbey has experienced a reduction in All ASB of 65% (15 fewer calls).
- Wollaton East and Lenton Abbey has also experienced a large reduction year to date (42%, 60 fewer calls).
- Against a long term measure, All ASB in Wollaton East and Lenton Abbey is down 38% against a 2010/11 baseline. The above graph emphasises the general decline over time in all ASB against this measure.
- The vast majority (86%) of All ASB calls received in the ward were for 'Nuisance'. This finding is consistent with performance observed in the City as a whole.

Graffiti Reports


RED	
AMBER	
GREEN	1 fewer report -13%

- All data refers to a comparison with the previous year's month
- It is proposed that performance over time graphs be used for each indicator
- Historic data for comparison is not available for dog fouling

Incidents of Graffiti

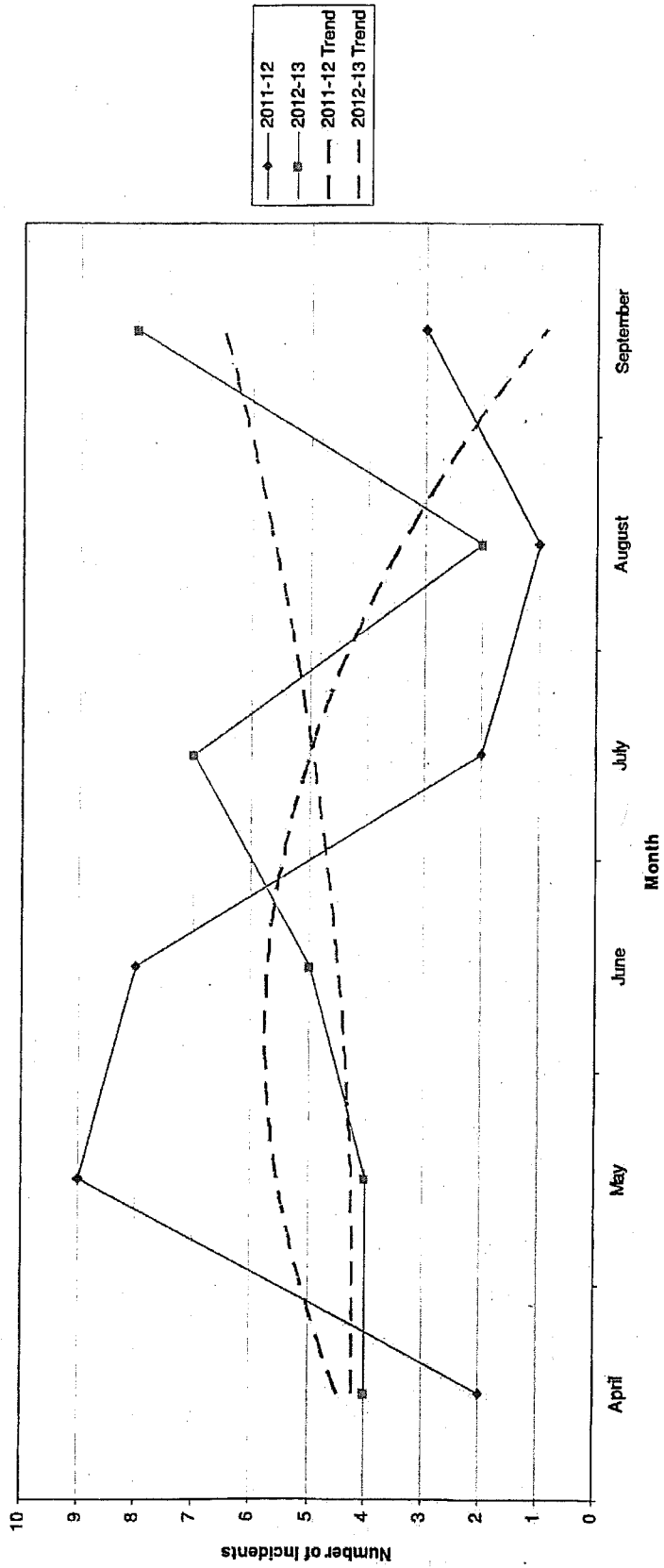


Fly Tipping

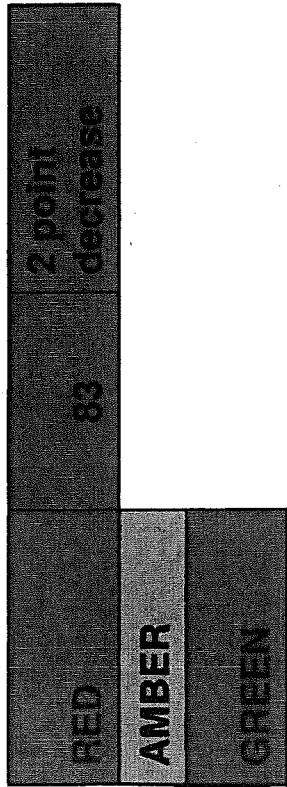


- All data refers to a comparison with the previous year's month
- It is proposed that performance over time graphs be used for each indicator
- Historic data for comparison is not available for dog fouling

Incidents of Fly Tipping

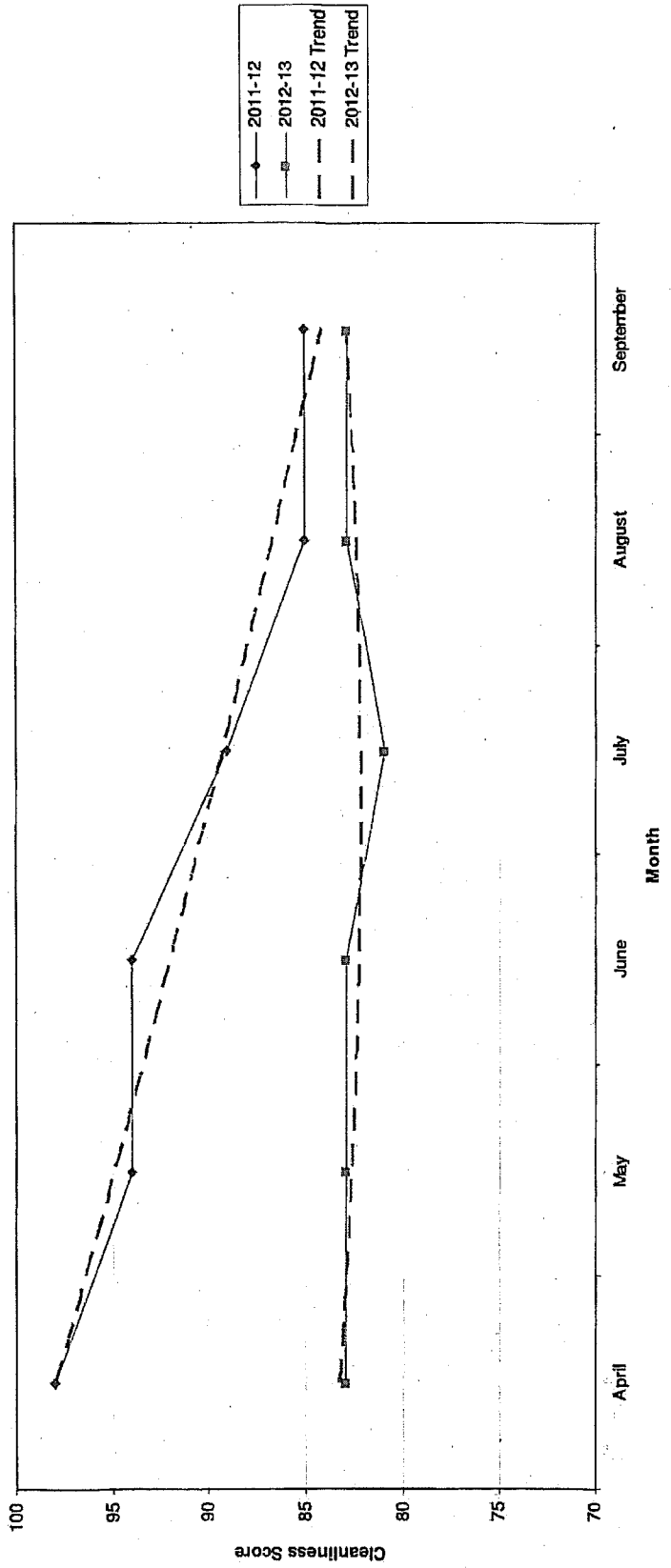


Cleanliness Index



- All data refers to a comparison with the previous year's month
- It is proposed that performance over time graphs be used for each indicator
- Historic data for comparison is not available for dog fouling

Cleanliness Index



Unemployment Rate

Ward	Aug-12			Change in last month		Change in last year	
	Number	Rate	City Rank	Number	%	Number	%
Arboretum	830	7	9	12	1.5	86	11.6
Aspley	1,197	10.6	1	15	1.3	57	5
Basford	730	6.6	11	21	3	25	3.5
Berridge	1,090	7.5	6	17	1.6	115	11.8
Bestwood	989	8.7	4	-26	-2.6	-19	-1.9
Bilborough	762	7.3	7	-36	-4.5	6	0.8
Bridge	756	7.2	8	6	0.8	15	2
Bulwell	1,045	9.6	2	-4	-0.4	32	3.2
Bulwell Forest	444	4.9	15	-12	-2.6	-5	-1.1
Clifton North	381	4.3	16	-14	-3.5	27	7.6
Clifton South	506	5.8	12	12	2.4	-11	-2.1
Dales	883	7.6	5	-10	-1.1	8	0.9
Dunkirk and Lenton	262	2.4	19	-5	-1.9	-27	-9.3
Leen Valley	351	5	14	13	3.8	26	8
Mapperley	750	6.7	10	31	4.3	8	1.1
Radford and Park	776	4.1	17	-19	-2.4	36	4.9
Sherwood	552	5.1	13	-19	-3.3	-71	-11.4
St Ann's	1,242	9	3	13	1.1	29	2.4
Wollaton East and Lenton Abbey	144	1.5	20	9	6.7	4	2.9
Wollaton West	262	2.8	18	29	12.4	25	10.5

Source: ONS claimant count August 2012 (from Nomis)

This is an edited version of a report produced by: Geoff Oxendale, Information and Research Officer, Nottingham City Council

Housing



Wollaton East and Lenton Abbey Ward

Empty properties - Wollaton East and Lenton Abbey Ward

Indicator	Current Target	2010/11		2011/12		2012/13		Trend
		Value	Status	Value	Status	Value	Status	
Average void re-let time for Wollaton East & Lenton Abbey Ward	26	35.49		19		29.95		↑
Lettable voids Wollaton East & Lenton Abbey Ward		1		5		3		→
Empty properties awaiting decommission in Wollaton East & Lenton Abbey Ward		0		1		1		→

Estate star ratings (from Tenant Service Inspectors)

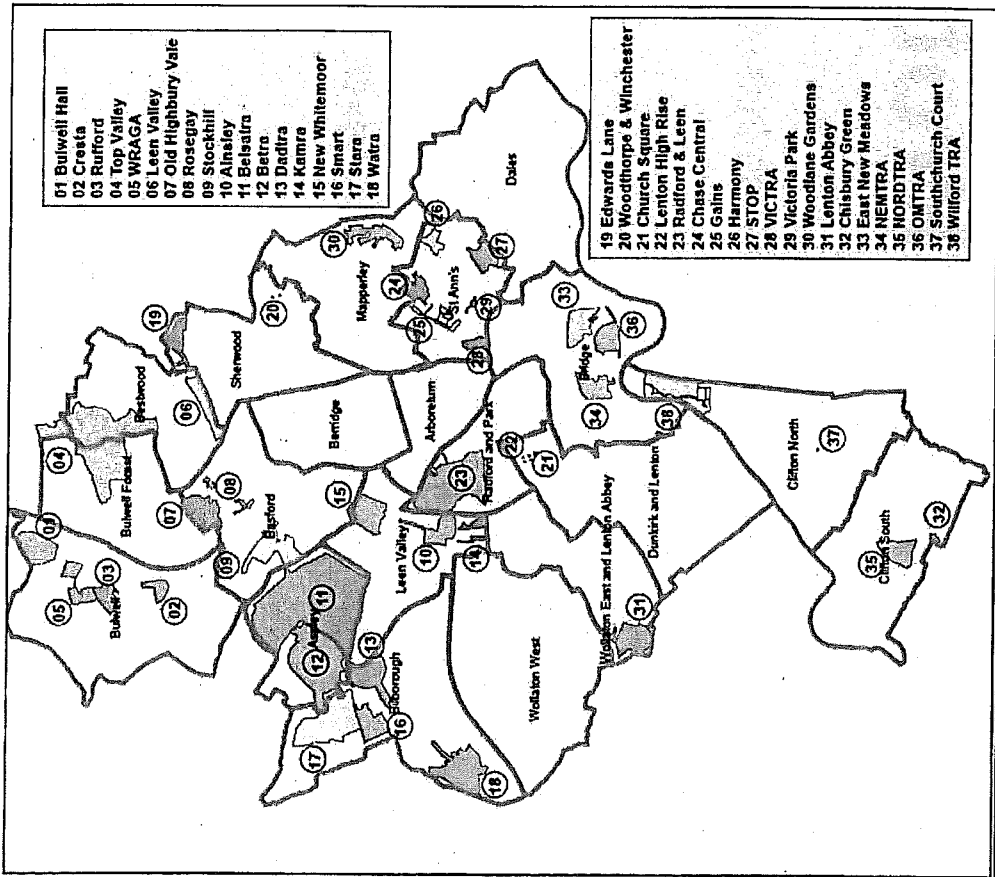
Indicator	2010/11		2011/12		2012/13		Trend
	Value	Status	Value	Status	Value	Status	
Estate star rating - Lenton Abbey	3 Star	✓	3 Star	✓	3 Star	✓	■
Estate star rating - Wollaton Park	3 Star	✓	3 Star	✓	3 Star	✓	■

Rent Collection - Hyson Green

Indicator	Current Target	2010/11		2011/12		2012/13		Trend
		Value	Status	Value	Status	Value	Status	
Rent charged that has been collected - Hyson green office area	100%	100.7%		101.2%		100.4%		→

Housing

Map of Tenant and Resident Associations by Ward



Community Protection

In Wollaton East and Lenton Abbey in the last month there was the following court outcome:

- Injunction for noise.

Data has been received from Community Protection and where postcodes have been listed these have been geo-coded and mapped to determine the Ward. All addresses relate to the address of the Perpetrator.

FPNs are not currently available at Ward level.

Methodology

Crime Data and ASB calls have been extracted from the Police systems and mapped to ascertain which Ward they occurred in.

Due to the dates of the meetings, data for all Wards was extracted at the same time at the start of the month - and as such is not officially 'validated' data.

Where possible the most recent data is used, although for some areas this may be a month further in arrears.

Discussions continue with other agencies regarding what further data can be included.

